

# CERKNO CUP

1. – 4. August 2024

Idrija – Črni Vrh and Idrijo –  
Vojsko – Črni vrh nad Cerknim

## General information about CERKNO CUP 2024

**Organizer:** Orientacijski klub Azimut

**Event director:** Gregor Hvala (office@cerkno-cup.com)

### Event office:

- August 1.: Competition arena (Idrija), 15:00 – 19:00
- August 2.: Competition arena (Črni Vrh), 9:00 – 14:00
- August 3.: Competition arena (Vojsko), 9:00 – 14:00
- August 4.: Competition arena (Gorenji Novaki), 9:00 – 14:00

**Punching system:** SIAC (SI Air+) chip can be used on all stages.

**SI rent:** You can rent an SI card in the Info tent in the competition arena. Rental fee for one day is 2€, price for lost SI card is 50€.

**Control descriptions:** Will be given in the Info tent at registration for the whole club.

**Number bibs:** All competitors are obliged to wear their number bib which they will receive at registration.

**Start procedure:** Route to prestart will be marked with red and white stripes. At the start every competitor takes the map on his/her own responsibility. Start procedure is shown in the picture on the right. It is the competitors' responsibility to watch out for his/her start time.

Open SHORT, Open LONG, Beginners and MW10 shadowed start by punching the start control.

**Map protection:** The maps will be printed on water-resistant paper. In case you want a plastic bag, it will be available in the info tent.

**Kids' course:** The maps will be available in the info tent.

**Abandoning the race:** Please come to the read-out tent to read out the SI card even if you abandoned the race.

**Environmentally friendly:** Water will be provided at the arenas, but there will be no plastic cups. Please bring your own bottle.

**Prize giving ceremony:** The results of all four days count for the final classification. Prize giving ceremony will be held after Stage 4 in the competition arena as soon as there will be no chance for any change in top 3 for all categories. We expect this to be around 14:00. There will be no prize giving ceremony for Open SHORT, Open LONG and Beginners. After Stage 3 there will be prize giving ceremony for Slovenian nation orienteering league.

**Fairplay:** The maps will not be collected after the race so please do not show the map to the runners who haven't yet started, or else you might be disqualified.

**Entries:** During the race it is possible to enter for Open SHORT, Open LONG and Beginner class in Info tent at the competition arena. Entry fee is 15 EUR/stage for Open and 10 EUR/stage for Beginner.

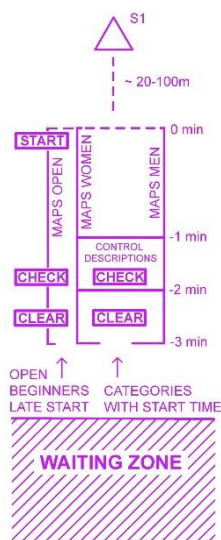
**Insurance and medical assistance:** Every competitor takes part in Cerkno Cup 2024 on his/her own responsibility. There will be medical assistance provided at the competition for stages 2, 3 & 4.

In case of emergency:

Zdravstveni dom Idrija, Ulica Otona Zupančiča 3, 5280 Idrija  
([46.002397](tel:46.002397), [14.030352](tel:14.030352)). Contact number: 00386 5 373 42 00



**Photos:** The event will be photo and video recorded for the needs of club. By registering for the competition, the competitor agrees to use the recordings obtained for this purpose.





## Official training, 1. – 4. August 2024

**Location & parking:** Lom, [45.897074, 14.254405](#)

**Terrain:** Typical karst terrain with many depressions and rocky details.

**Map:** Lom, 1:7.500, E=5m, 2020

**Map pickup:** At the parking spot on 1. August from 8:00 to 11:00. In the following days you can collect the training map in Info tent in the competition center. The training will be set until 4. August.

**Additional notes:** No SportIdent, orienteering flags only. Training is free of charge – the available courses will be A, B and C.

## STAGE 1 – sprint, 1. August 2024

**Location:** Primary school Idrija, Lapajnetova ulica 50, 5280 Idrija, [46.001199, 14.027853](#) (playground behind the school)

**Parking:**

P1: [46.000882, 14.024759](#) (distance to competition area: 300m)

P2: [46.002082, 14.029306](#) (distance to competition area: 400m)

P3: [45.998524, 14.034571](#) (distance to competition arena: 700m)

P4: [45.996556, 14.034152](#) (distance to competition arena: 1000m)

P5: [46.000104, 14.021908](#) (distance to competition arena: 550m)

P6: [46.000524, 14.023650](#) (distance to competition arena: 550m)

**Parking P1** – parking Garage Spar. The parking will be available free of charge from 16:00 until 20:00, 1. August. The garage closes at 20:00, so make sure to leave before, or else you won't be able to exit the garage until morning.

**P2-P6** are public parking spots in the town.

**Terrain:** Subalpine town with narrow streets and many steep slopes.

**Map:** Idrija, 1:4.000, E=2,5m, July 2024



**Course planner:** Gregor Hvala

**First start:** 17:00 CET

**Distance to start:** 700m, 25m climb

**Distance from finish to competition arena:** 200m

**Maximum running time:** 60min

**Additional notes:** Traffic in the city will not be additionally regulated. **Every competitor is responsible for his/her own safety and should follow traffic rules!** Take care when running around the corners. Runners should use areas for pedestrians and cross roads at dedicated road crossings. Please be careful!

## STAGE 2 – middle, 2. August 2024


**Location:** Črni Vrh nad Idrijo

**Parking:** [45.946014, 14.047736](#)

**Distance from parking to finish area:** 0 – 200m

**Terrain:** Karst and continental terrain with steep slopes, many paths, and rocky features. Visibility is mostly good.

**Map:** Predgrize 3, 1:7:500, E=5m, August 2021



**Course planner:** Peter Tušar, Simon Stanonik

**First start:** 10:00 CET

**Distance to start:** 500m, 50m climb

**Maximum running time:** 120min

## STAGE 3 – middle, 3. August 2024

**Slovenian orienteering league**

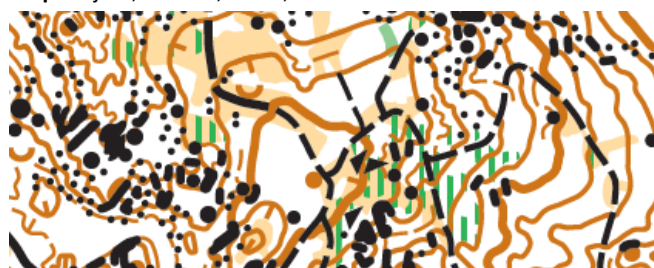
**Location:** Vojsko

**Parking:** [46.023591, 13.903444](#)

**Distance from parking to competition area:** 0 – 400m

**Terrain:** Very stony ground with many details and some green parts. Expect a very slow and technical race with quite some elevation gain.

**Map:** Vojsko, 1:7.500, E=5m, June 2024



**Course planner:** Gregor Hvala

**National controller:** Blaž Kölner, Orientacijski klub Komenda

**First start:** 10:00 CET

**Distance to start:** 600m

**Distance from finish to competition arena:** 1,2km, +40m; please proceed to read-out as soon as possible.

**Maximum running time:** 120 min

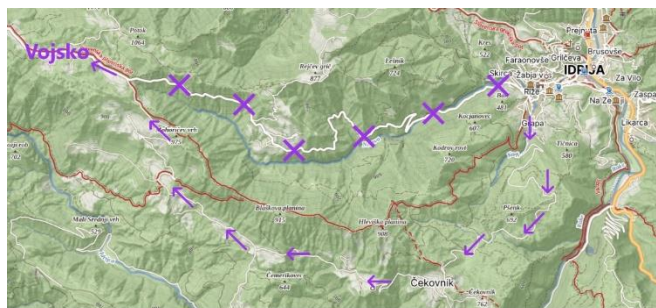
**Additional notes:** There are some open land areas with or without electrical fence, which will be marked on the map (symbol 709.000 Out of bounds area) and are forbidden to cross. If the path goes at the edge of the open land and is not covered with Out of bound area, running on the path is allowed.



Areas marked on the map with symbol 709.003 Out of bound area with solid line may represent private properties or possibly dangerous features. In the forest these areas will be marked with red and white tape.

There are some high impassable cliffs in the forest. Be careful.

**Important note: The main road from Idrija to Vojsko is closed, detour is possible via Čekovnik.**



## STAGE 4 – shortened long, 4. August 2024

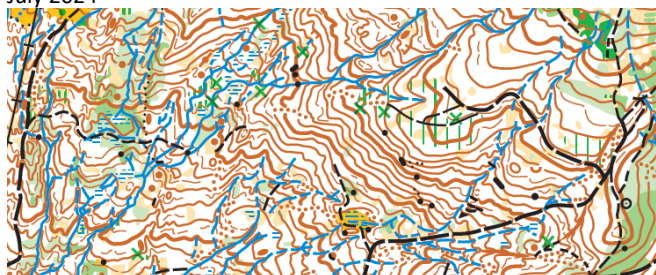
**Location:** Črni vrh and Cerknim

**Parking:** [46.161461, 14.057618](#)

**Distance from parking to finish area:** 0 to 600m

**Terrain:** Sub-alpine slopes, partially steep, partially very detailed. This terrain was one of the first mapped for Cerkno Cup.

**Map:** Blegoš – Črni vrh, 1:10:000 M21E, W21E, M20, W20, M18, W18, M16, M21A, W21A, M35, W35, M40, W40, OPEN LONG. Other classes 1:7500, E=5m, July 2019, partially reambulated in July 2024



**Course planner:** Mark Bogataj

**First start:** 10:00 CET


**Distance to start:** 930m, 25m climb

**Maximum running time:** 180min

**Additional notes:** Self-service water stations will be on the course.

**Additional important information for forest stages:** There are some dangerous pits on the map. Some will be marked on the terrain with red and white tape, but not all. Please be extra careful.

Symbols Rocky pit 203.000 and 203.200 Dangerous pit



## ADDITIONAL STAGE: Tempo, 3.8.2024

*Slovenian national trail orienteering league (SPOL)*

*Slovenian national championship in Tempo*

**Location:** Idrija, Arena Bar, [45.996694, 14.033789](#)

**Stage director and course planner:** Emil Kacin

**Parking:** [45.996556, 14.034152](#)

**Distance from parking to finish area:** 0 - 200m

**Map:** Rake 2, ISSOM, E=2,5m, 1:4000, VI 2017

**Class:** TrailO E

**Entries:** [OrienteeringOnline](#), until 1.8.2024. Also possible on competition day until 13:00 CET

**Entry fee:** 10 EUR. Payment with bank transfer. For late entries payment with cash will be possible at the location of Tempo competition.

**Start:** between 14:00 - 15:30 CET, without start list

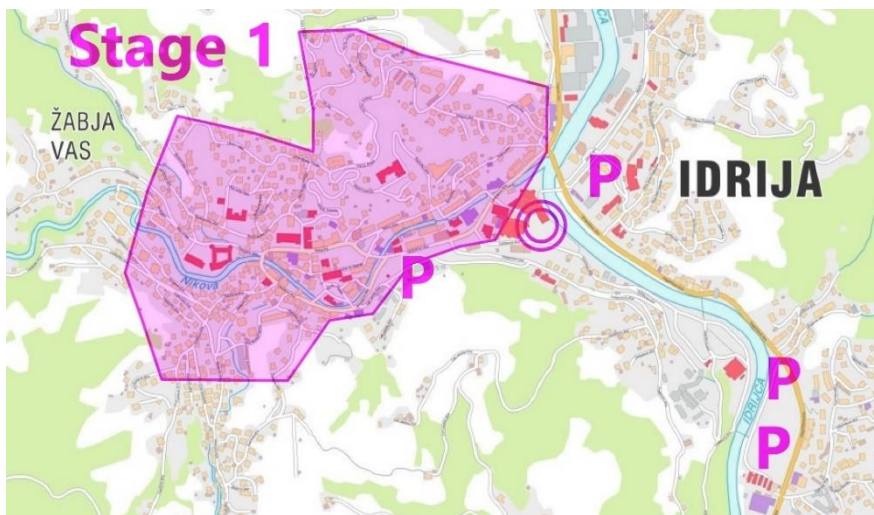
**Prize giving ceremony:** After the race.

More information about the Tempo competition can be found [here](#).

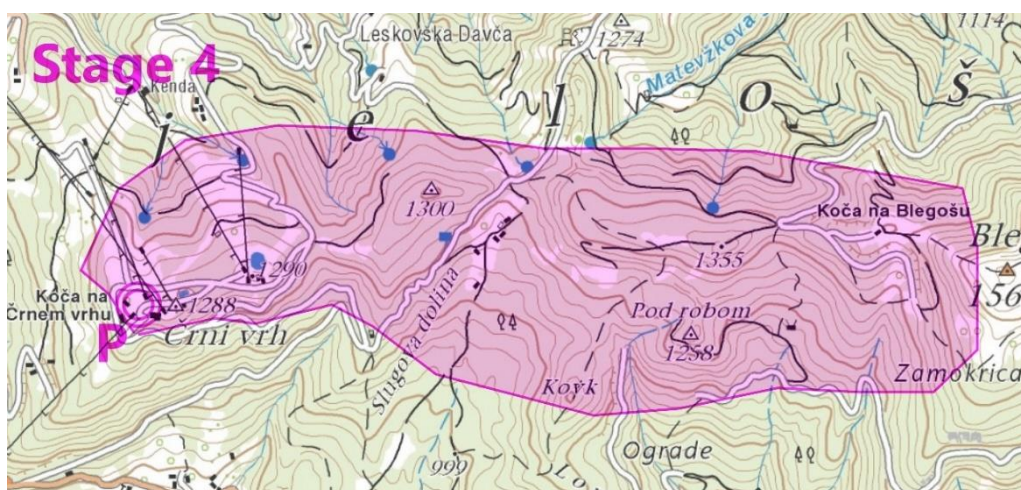
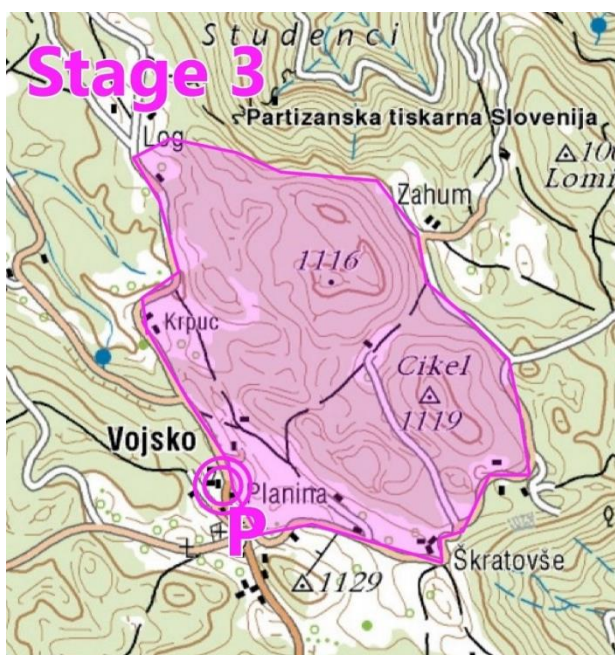
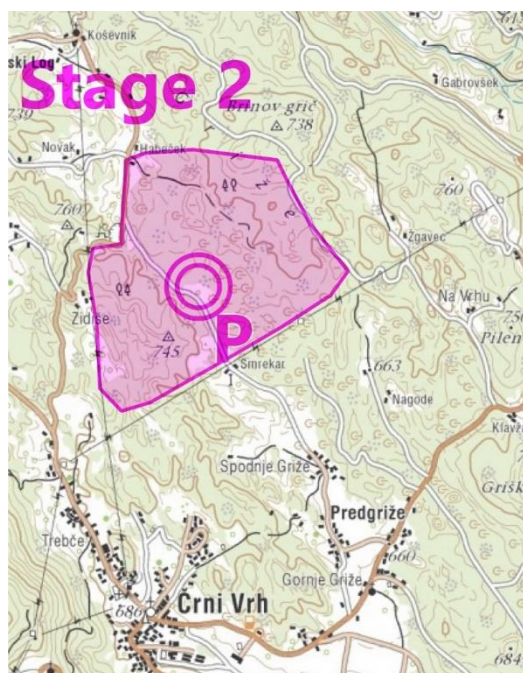
**Course lengths:**

Class	Stage 1		Stage 2		Stage 3		Stage 4	
	km	↑	km	↑	km	↑	km	↑
W10 sh	1,1	10	1,5	60	1,3	25	1,1	80
M10 sh	1,1	10	1,5	60	1,3	25	1,1	80
W10	1,1	10	1,5	60	1,3	25	1,1	80
M10	1,1	10	1,5	60	1,3	25	1,1	80
W12	1,5	25	1,7	90	1,4	55	1,9	100
M12	1,5	25	1,7	90	1,4	55	1,9	100
W14	2,0	35	2,1	110	1,9	60	2,6	200
M14	2,0	35	2,1	110	1,9	60	2,6	200
W16	2,3	60	2,7	140	2,1	110	3,7	240
M16	2,6	65	2,9	150	2,2	130	4,5	290
W18	2,6	65	2,9	150	2,2	130	4,5	290
M18	3,1	75	3,4	170	3,2	215	5,6	360
W20	3,2	85	3,6	180	3,3	220	5,9	370
M20	3,5	90	4,2	220	3,8	260	6,9	450
W21E	3,2	85	3,6	180	3,3	220	5,9	370
M21E	3,5	90	4,2	220	3,8	260	6,9	450
W21A	2,6	65	3,0	160	3,2	160	4,4	280
M21A	3,1	75	3,4	170	3,2	215	5,6	360
W21B	2,0	35	2,1	110	1,9	60	2,6	200
M21B	2,3	60	2,7	140	2,1	110	3,7	240
W35	2,6	65	3,0	160	3,2	160	4,4	280
M35	3,1	85	3,6	190	3,4	215	5,7	360
W40	2,6	65	3,0	160	3,2	160	4,4	280
M40	3,1	85	3,6	190	3,4	215	5,7	360
W45	2,3	60	2,7	140	2,1	110	3,7	240
M45	3,0	75	3,3	170	3,2	160	5,0	320
W50	2,3	60	2,7	140	2,1	110	3,7	240
M50	3,0	75	3,3	170	3,2	160	5,0	320
W55	1,8	30	2,2	110	1,7	80	2,7	170
M55	2,6	65	2,9	160	2,2	130	3,9	260
W60	1,8	30	1,9	100	1,4	70	2,2	140
M60	2,6	65	2,9	160	2,2	130	3,9	260
W65	1,8	30	1,9	100	1,4	70	2,2	140
M65	1,8	30	2,2	110	1,7	80	2,7	170
M70	1,8	30	2,2	110	1,7	80	2,7	170
BEG.	1,5	25	1,7	90	1,4	55	1,9	100
OPEN SH.	2,0	35	2,1	110	1,9	60	2,6	200
OPEN LONG	3,1	75	3,4	170	3,2	215	5,6	360





"Nothing but hard rock in the woods."



ebmpapst

Organizing club: Orientacijski klub Azimut, Sedejev trg 8, 5282  
Cerkno, Slovenija



ETA  
CERKNO

engineering a better life



E.G.O.

Leone